


1701  
L6

BLM LIBRARY



<http://8015082.ebay.com/Ancestry-Found>



# THE LOUISIANA PURCHASE

U.S. DEPARTMENT OF THE INTERIOR  
Bureau of Land Management

F  
369  
.G36  
1972  
c.4

W.S.O. LIBRARY

REF CODE - 1224

COPY OF

## FOREWORD

The Louisiana Purchase in 1803 was the first of several land acquisitions that paved the way for the great western migrations and the transformation of 13 newly united States into a great world power.

The importance of the Louisiana Territory can never be overestimated. The contributions of this vast area of original public domain to the economy and greatness of our Nation must never be forgotten.

To aid in the  
Louisiana Territo  
Louisiana Purcha  
ment reprints wi  
sketch from the f  
the Bureau of La

the  
the  
age-  
rical  
or of

VER'S CARD

1972 c.4  
042

ana Purchase

OFFICE	DATE RETURNED		

(Continued on reverse)

F 369 .G36 1972 c.4  
88055042

The Louisiana Purchase

BLDG 50, ST-150A  
DENVER FEDERAL CENTER  
P.O. BOX 25047  
DENVER, COLORADO 80225

88055042

F  
369  
636  
1972  
C.4

<http://stores.ebay.com/Ancestry-Found>

# THE LOUISIANA PURCHASE

*By FRANK BOND*

*Reprinted from 1933 Edition*

---

BLM LIBRARY  
BLDG 50, ST-150A  
DENVER FEDERAL CENTER  
P.O. BOX 25047  
DENVER, COLORADO 80225

---



# LOUISIANA PURCHASE PROGRESS MAPS OF THE UNITED STATES.

---

## INTRODUCTION.

A series of five maps of the United States showing the original Louisiana and the changes in its boundary during the 137 years between 1682, the date of La Salle's discovery, and 1819, the date of the purchase of Florida, formed an interesting part of the exhibit of the General Land Office at the Louisiana Purchase Exposition held at St. Louis, Mo., in 1904. Differences of opinion have prevailed as to the extent of Louisiana as purchased from France. It is believed that these are due, first, to a misconception of the scope of La Salle's discovery and proclamation, and, second, to a misunderstanding of the real significance of the political acts of the United States, between 1803 and 1819, affecting that part of La Salle's Louisiana which extended along the Gulf coast east of the Mississippi River. It is submitted, as to the former, that the "Louisiana Purchase" of 1803 did not include territory beyond the limits of the original Louisiana, and, as to the latter, that all Spanish doubts as to ownership were resolved and permanently settled by the political acts of the United States following the purchase from France, but antedating the purchase of Florida from Spain. It is believed, also, that a true picture of the extent and location of La Salle's Louisiana is shown upon map No. 1. This picture greatly assists one to understand the phrase "the whole of Louisiana" which was used in subsequent treaties of cession.

In the brief discussion of each map which follows no effort has been made to harmonize the conflicting views held and heretofore published by numerous writers upon the subject of Louisiana or the "Louisiana Purchase." These views are as diverse as their authorship is numerous. This is not surprising when it is understood that the common effort has been aimed at solving the questions of territorial limits of Louisiana, as this province passed from one State to another, without first attempting to fix the original limits of the territory thus transferred. To this fact, probably, more than any other, may the failure to reach a common conclusion be attributed.



## TERRITORY OF LOUISIANA, 1682-1762 (MAP NO. 1).

The greater colored area shown upon this map is based upon the discoveries of La Salle and his proclamation made at the mouth of the Mississippi River on April 9, 1682. This proclamation was made in the presence of the entire party, under arms, who chanted the *Te Deum*, the *Exaudiat*, and the *Domine salvum fac Regem*. After a salute of firearms and cries of "*Vive le Roi*," La Salle erected a column, and while standing near it said in a loud voice:

In the name of the most high, mighty, invincible, and victorious prince, Louis the Great, by the grace of God, King of France and of Navarre, fourteenth of that name, this ninth day of April, one thousand six hundred and eighty-two, I, in virtue of the commission of His Majesty which I hold in my hand, and which may be seen by all whom it may concern, have taken, and do now take, in the name of His Majesty and of his successors to the crown, possession of this country of Louisiana, the seas, harbors, ports, bays, adjacent straits, and all the nations, people, provinces, cities, towns, villages, mines, minerals, fisheries, streams, and rivers comprised in the extent of said Louisiana, from the mouth of the great river St. Louis on the eastern side, otherwise called Ohio, Aligin, Sipore, or Chukagona, and this with the consent of the Chaonanons, Chickachas, and other people dwelling therein, with whom we have made alliance; as also along the river Colbert, or Mississippi, and rivers which discharge themselves therein, from its source, beyond the country of the Kious or Nadoucessions, and this with their consent, and with the consent of the Motantes, Illinois, Mesiganeas, Natches, Koroas, which are the most considerable nations dwelling therein, with whom also we have made alliance, either by ourselves or by others in our behalf, as far as its mouth by the sea, or Gulf of Mexico, about the twenty-seventh degree of the elevation of the North Pole and also to the mouth of the river of Palms; upon the assurance which we have received from all these nations that we are the first Europeans who have descended or ascended the said river Colbert; hereby protesting against all who may in future undertake to invade any or all of these countries, people, or lands, above described, to the prejudice of the rights of His Majesty, acquired by the consent of the nations herein named. Of which, and all that can be needed, I hereby take to witness those who hear me and demand an act of the notary as required by law.<sup>1</sup>

Title to French territory in the Mississippi Valley and along the Gulf of Mexico was based upon this voyage and proclamation of La Salle. These acts of La Salle were, in fact, the foundation of French ownership, and have been so considered by all nations since 1682. The Louisiana thus claimed embraced two areas of contiguous territory—first, the territory drained by the Mississippi River, with all of its tributaries, and second, the territory between the Mississippi River and the River Palms. The wording of the proclamation is simple and direct, and its meaning seems incapable of distortion or of being misunderstood. It appears evident that La Salle had no information of territory beyond the sources of the Mis-

<sup>1</sup> This translation of La Salle's proclamation is taken from Spark's *Life of La Salle*, published at Boston, Mass., 1844. Francis Parkman's translation of the proclamation, in his "*Discovery of the Great West*," 1869 (Boston: Little, Brown & Co.), agrees with the above, except that he omitted the names of the treaty tribes, but refers to such omissions in a footnote, pp. 282, 283, and says: "A copy of the original of the *Proces Verbal* (the proclamation) is before me. It bears the name of Jacques de la Metairie, notary of Frontenac, who was one of the party." Translations, in whole or in part, of the proclamation of La Salle, by numerous other authors have been examined by the writer, but in no essential particular did any of these translations differ from those of Sparks or Parkman quoted or referred to above.

Map No. 1.



Mississippi River and its tributaries to the west, or, if he knew of such territory, he purposely excluded any claim to it for France. The western boundary of the original Louisiana is therefore traced along the summit of the watershed which defines the drainage basin of the Mississippi in that region, viz, around the headwaters both of the Red River and the Arkansas with their tributaries, and the Missouri River with all of its great tributaries from the west and southwest to the present northern United States boundary.

In the effort made to locate the western boundary of La Salle's Louisiana many untenable claims have been put forth by geographers. In one of those claims the province was carried far beyond the drainage basin of the Mississippi River; in fact, across the Rocky Mountains to the Pacific coast in the Northwest. In another, it is assumed that because France at one time claimed the Gulf coast to St. Bernard (now Matagorda) Bay, by reason of La Salle's later discoveries, this territory should be added to the original Louisiana. A third, while rejecting the Pacific coast extension, selected the Rio Grande as the southwestern boundary, but, lacking in courage of conviction, published maps restricting the limits on the west by the Spanish-American compromise line of 1819. The great majority of geographers now reject the Pacific coast extension, but there remains a disposition to include the Rio Grande country. A careful study of available historical data reveals claims of France at one time extending only to the divide between the Colorado River and the Rio Grande at another time to the Rio Grande itself and with spiritual jurisdiction to the Pacific coast. In the negotiations with France for the purchase of Louisiana, Napoleon, Talleyrand, and Marbois admitted great obscurity as to boundaries and declared their inability to throw any light upon the subject. The negotiations incident to the treaty of 1819 and the maps showing the claims of the United States and Spain at the time seem to show that, for diplomatic reasons probably, the United States claimed the territory to the Rio Grande. Spain declared this claim preposterous and fixed the equally absurd ninety-third degree of longitude as her eastern and our western limit. While the compromise line was not agreed to as fixing the western limits of the Louisiana purchase from France by the United States, but rather as definitely establishing a boundary between Spanish and American territory west of the Mississippi River, it is perhaps significant that in its beginning east of the Texas territory in question, and in its course northwesterly to the forty-second parallel, this boundary approximated the location of the true Louisiana boundary of La Salle. It is believed the claim for the Rio Grande limit is untenable, for the several reasons that the southern Texas country was a later discovery, and the reasons offered for its union with Louisiana are unconvincing and insufficient; its area was indefinite and its boundaries unknown;




it was never made a part of La Salle's Louisiana; doubt as to American title was strong enough to insure a ready acceptance of the contention of Spain as to her ownership of this portion of the Gulf coast in 1819, and this acceptance was in marked contrast to the vigorous policy pursued in the Perdido River boundary contention, where American ownership by virtue of the "purchase" was declared and maintained by the Government of the United States. On the other hand, there is room for but one interpretation of the limits of "Louisiana" as proclaimed by La Salle. It is the line defining the drainage basin of the Mississippi River on the west, and this line is therefore adopted as the "Louisiana Purchase" boundary through the present State of Texas. No available fact warrants the acceptance of the Spanish-American boundary of 1819, established 16 years after the purchase of Louisiana, as the boundary of this territory.

It has been held that the Province of Louisiana as proclaimed by La Salle should be enlarged on the north by the addition of the territory south of the forty-ninth parallel and west of the headwaters of the Mississippi River; that is to say, by the drainage basin of the Red River of the North. It is certain that this territory was not in La Salle's Louisiana, and it is even doubtful that it ever really belonged to France. It is universally conceded that the powers signatory to the treaty of Utrecht in 1713, in the belief that the headwaters of the Mississippi River were north of the forty-ninth parallel, intended to confirm France in the possession, not of territory beyond the Mississippi drainage, but of Mississippi Valley territory which was proclaimed "Louisiana" by La Salle 31 years before. But French ownership, even if conceded, by virtue of the treaty of Utrecht, would be unimportant, for such concession would in no degree support the contention that the Red River Basin formed a part of Louisiana. All of the French territory to the north of La Salle's Louisiana, of whatever extent east or west of the Great Lakes, was transferred to Great Britain in 1763, and no French claim to any part of it has appeared since that time.

The origin of American title to the district north and west of the headwaters of the Mississippi River and south of the forty-ninth parallel may be found in the treaties between the United States and Great Britain of 1783 and 1817, the former defining territorial limits at the close of the Revolutionary War, and the latter fixing the forty-ninth parallel as the north boundary of the United States between the Lake of the Woods and the Rocky Mountains. France having parted with the district affected by these treaties long prior to their negotiation by the powers interested, was wholly indifferent to the transfers of the territory made thereby. The drainage basin of the Red River of the North is therefore excluded from the territory of Louisiana purchased from France in 1803.

Map No 2.



Referring to the extension of the south boundary of the original Louisiana territory, as shown on the map, appeal is again had to the proclamation of La Salle, who said, "And also to the mouth of the river Palms." This river was located with some difficulty. The first mention of it was found in a large volume belonging to the records of the Divisions of Private Lands, etc., General Land Office, entitled "A Complete Historical, Chronological, and Geographical American Atlas, etc., published by Carey and Lea, Philadelphia, 1822." In the historical data descriptive of Florida was found the record of a grant in 1526 to Pamphilo de Narvaez from Charles the Fifth, "of all the lands from Cape Florida to the river Palmos in the Gulf of Mexico." This river appears upon the map of Florida in the atlas, but it is not named. Cape Florida is shown upon all modern maps, as well as ancient publications, but appeal to maps published early in the last century was necessary to locate Palm River. It emptied into Palm Sound, now called Sarasota Bay, and the southern extremity of Palm Island, which was also shown on the ancient maps, is opposite the mouth of the river. This island is now called Sarasota Key. This grant of land by Spain, 156 years before La Salle's voyage down the Mississippi, was peculiar in that its limits were defined in specific terms. It is here noted merely as offering a reasonable suggestion for the action of La Salle in choosing Palm River as the eastern limit of Louisiana on the Gulf coast. The fact of his choice is unquestioned.

Commercial rights over this original Louisiana, as far as the Illinois, for a period of 10 years, were granted by Louis XIV to Antoine de Crozat, September 14, 1712, and the territory itself was ceded to Spain by treaty of November 3, 1762, the language of the treaty being, "the whole country known under the name of Louisana, together with New Orleans and the island on which that city stands." This was the first transfer relating to the territory of Louisiana.

### TERRITORY OF LOUISIANA, 1762-1800 (MAP NO. 2).

The great but partially temporary shrinkage in area of the territory of Louisiana, as shown by map No. 2, was caused, not by any changes in description of the territory ceded to Spain by treaty of November 3, 1762, but by the failure of France to deliver to Spain all of the territory described in that treaty, and was also due to the cession to Great Britain, by Spain in 1763, of all of her territory, undescribed as to boundaries, south of latitude 31° and east of the Mississippi River.

Four months after the cession by France to Spain of "the whole territory known under the name of Louisiana," the representatives of France and Spain and of Great Britain and Portugal met at Paris and entered into a treaty apparently intended to fix more definitely



the boundaries of their respective possessions in North America. The attitude of Spain during these negotiations was inexplicable. At this time she was one of the greatest of the powers, and it would be idle to assume that her diplomats were unaware of the claim of France during the previous 80 years to that part of Louisiana which lay east of the Mississippi River, especially when the commercial grant of Louis XIV to Crozat with its transfer to the Mississippi Co., 28 and 32 years before, not only definitely specified this territory, but also had become a matter of wide-spread knowledge through the tremendous financial crisis and panic which followed the operations of the later grantee. It can only be assumed that Spanish reasons of state or the exigencies of diplomacy permitted France to cede to Great Britain the territory east of the Mississippi and north of latitude  $31^{\circ}$ , which four months before she had plainly ceded to Spain. By this same treaty of February 10, 1763, Spain also ceded to Great Britain all of her territory east of the Mississippi River and south of latitude  $31^{\circ}$ , so that when the actual delivery of Louisiana by France to Spain occurred on April 21, 1764, the territorial boundaries were as shown on this map. Spain's title to all of the territory south of latitude  $31^{\circ}$  at this time was undoubtedly good; for to her undisputed title to that part of Florida which was obtained through discovery and colonization was added the strip of original Louisiana territory between the Mississippi River and the river Palms, obtained by the treaty of November 3, 1762. This tract is left uncolored upon the map, the same as the northern portions of the alienated Louisiana territory.

### TERRITORY OF LOUISIANA, 1800-1803 (MAP NO. 3).

As indicated upon Map No. 3, the boundaries of the territory of Louisiana west of the Mississippi River suffered no changes between April 21, 1764, the date of delivery to Spain, and 1800, when the retrocession from Spain to France by the secret treaty of San Ildefonso occurred. Attention is directed to the colored area of the map over that part of the original Louisiana as proclaimed by La Salle, which lies south of latitude  $31^{\circ}$  and east of the Mississippi River. Twenty years after the treaty of Paris of February 10, 1763, in the settlement of boundaries at the close of the Revolutionary War, the United States took over from Great Britain all that part of the original Louisiana ceded to the latter by France in 1763, viz, the territory of Louisiana east of the Mississippi River and north of latitude  $31^{\circ}$  N. At this time also, September 3, 1783, owing to Spanish claims and aggression, Great Britain ceded back to Spain, without boundary delimitations, the territory south of latitude  $31^{\circ}$  and east of the Mississippi River, which the former had received, also



**TERMINUS OF LOUISIANA 1800-1803**

Territory retroceded by SPAIN to FRANCE by secret treaty of San Ildefonso of Oct. 1, 1800. The territory south of Latitude 31° and east of the Mississippi River was retroceded by GREAT BRITAIN to SPAIN in 1783.

1783 Territory retroceded by SPAIN to FRANCE by secret treaty of San Ildefonso of Oct. 1, 1800. The territory south of Latitude 31° and east of the Mississippi River was retroceded by GREAT BRITAIN to SPAIN

without boundary delimitations, through the definitive treaty of 1763. It should be remembered here that that part of this territory shaded in agreement with the rest of the area called "Louisiana" formed a part of the original territory of Louisiana proclaimed by La Salle and ceded by treaty stipulation to Spain in 1762.

The Government and people of the United States, who, in 1783, came into possession of that part of the original Louisiana ceded by France to Great Britain, had no reason to question the validity of the cession of 1763 by France, since Spain had indorsed it and approved it. James Madison, Secretary of State, in a letter to Robert Livingston, minister to France, of date March 31, 1803,<sup>1</sup> says of this cession:

Spain might not unfairly be considered as ceding back to France what France had ceded to her, inasmuch as the cession of it to Great Britain was made for the benefit of Spain, to whom, on that account, Cuba was restored. The effect was precisely the same as if France had, in form, made the cession to Spain and Spain had assigned it over to Great Britain; and the cession may the more aptly be considered as passing through Spain, as Spain herself was a party to the treaty by which it was conveyed to Great Britain.

Spain obtained title from France to "the whole of Louisiana" in 1762, and was therefore in position to cede the Gulf coast to Great Britain in 1763. There was nothing peculiar in the retrocession of this tract by Great Britain to Spain in 1783; nothing apparent to justify the contention of Spain, following the retrocession to France in 1800 of "the colony or province of Louisiana with the same extent it now has in the hands of Spain, and that it had when France possessed it," that this territory belonged to and formed a part of her original possessions in Florida.

By secret treaty, known as the "Treaty of San Ildefonso," of October 1, 1800, Spain retroceded to France "the colony or province of Louisiana with the same extent it now has in the hands of Spain, and that it had when France possessed it, and such as it should be after the treaty subsequently entered into between Spain and the other states." By this treaty France again came into possession, so far as Spanish interests were concerned, of the original territory of Louisiana; but the same was, of course, shorn of the large area east of the Mississippi River and north of latitude 31°, which for 17 years past had been a part of the United States. This retroceded Louisiana undoubtedly embraced that portion of the original territory which lies south of latitude 31° and east of the Mississippi River, whatever may have been its extent. The wording of the treaty of San Ildefonso precludes any other view than that of retrocession, and the United States so held and understood it, as shown by acts of sovereignty hereinafter noted.

## TERRITORY OF LOUISIANA, 1803-1819 (MAP NO. 4).

Map No. 4 shows the area of the territory of Louisiana as purchased from France in 1803. It will be noted that no change in the boundary of that part west of Mississippi River has occurred since 1762, but that the area of the tract along the Gulf coast east of the river is materially reduced.

April 30, 1803, France ceded to the United States the territory of Louisiana "with the same extent that it now has in the hands of Spain, and that it had when France possessed it, and such as it should be after the treaties subsequently entered into between Spain and other States," using the identical language employed in the cession to France by Spain in 1800, but adding: "The French Republic has an incontestible title to the domain and to the possession of said territory." The confinement of American claims, under the treaty of 1803, to the area west of the Perdido River was doubtless due to the fact of early Spanish settlement at Pensacola Bay and at Fort St. Marks, on the Appalachee River, and to the common misunderstanding of the real rights of the United States to all of the territory south of latitude  $31^{\circ}$ , which formed a part of the original Louisiana proclaimed by La Salle. The first settlements in this territory were made by French colonists in 1699, but 17 years after La Salle's proclamation, and there can be no shadow of doubt that these settlements were made for the purpose of occupying and exploiting the vast domain added to France under the name "Louisiana" through the courage and energy of the great explorer. The real meaning and significance of La Salle's claim to the eastern Gulf coast as far as Palm River seems to have been overlooked, but this can not be said of that portion between the Perdido River and the Mississippi River. While Spanish diplomacy was undoubtedly aimed at retaining this territory at the time of the retrocession to France, in 1800, notwithstanding the unequivocal wording of the treaty of San Ildefonso to the contrary, the Government of the United States refused to accept any such boundary delimitation in 1803.

February 24, 1804, Congress passed an act for laying and collecting duties in this territory, and on March 26 the district was added to the new Territory of Orleans. In October, 1810, the President, by proclamation, directed the governor of Orleans Territory to take possession of the territory. April 14, 1812, a part of these lands was annexed to Louisiana territory, and one month later the remainder, lying between the Pearl and Perdido Rivers, was annexed to the territory of Mississippi. March 3, 1817, Congress divided this tract, giving approximately half of it to the Territory of Alabama. Both Mississippi and Alabama came into the Union before the treaty with Spain for Florida was ratified, Mississippi the year before the treaty was negotiated and Alabama the same year, but two years before ratifica-

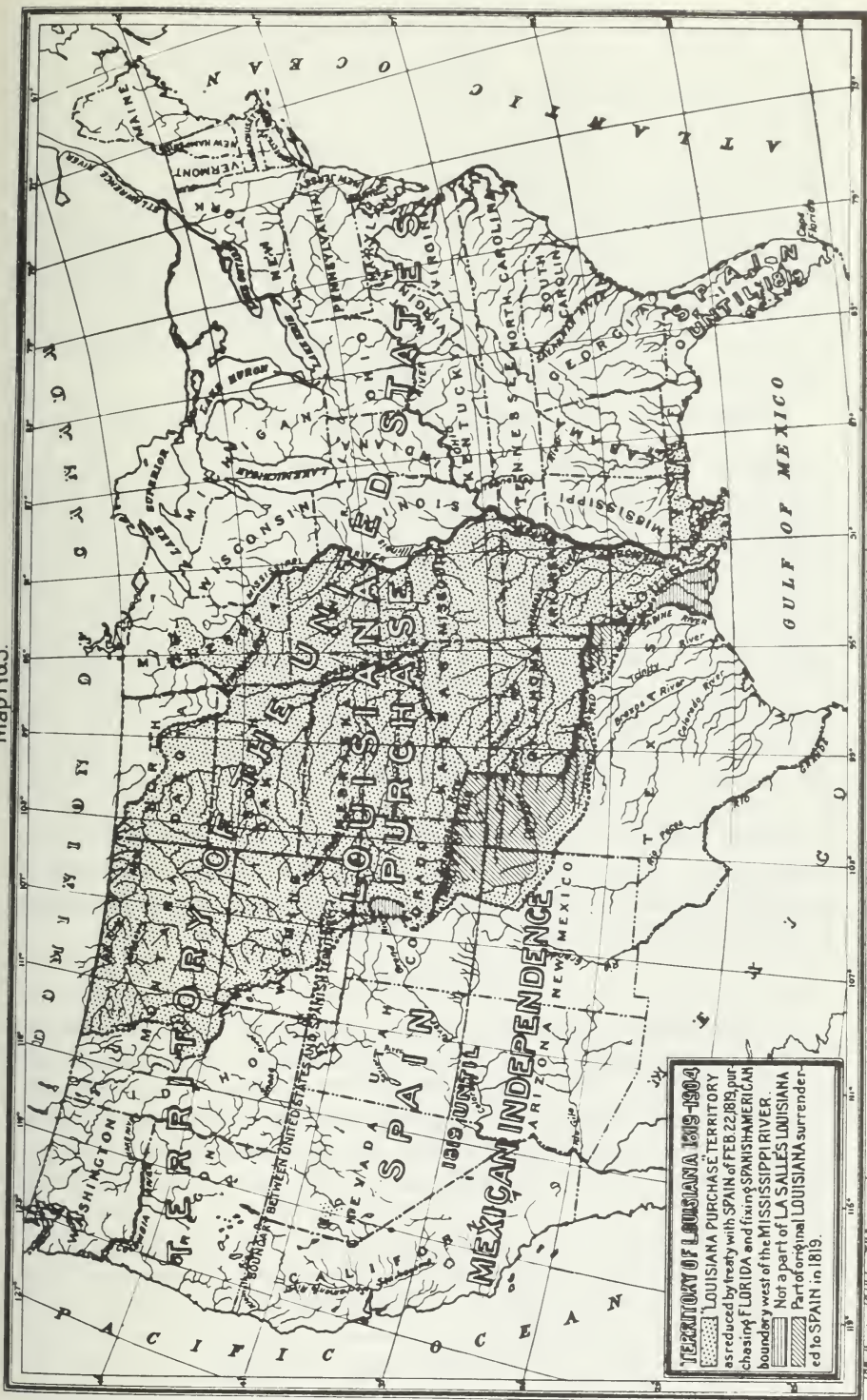


Map No. 4.



**TERRITORY OF LOUISIANA 1803-1819**  
 The LOUISIANA PURCHASE TERRITORY  
 ceded by FRANCE to the UNITED STATES by  
 treaty of April 30, 1803, as asserted and  
 maintained by the American Government





**TERRITORY OF LOUISIANA 1819-1804**

LOUISIANA PURCHASE TERRITORY as reduced by treaty with SPAIN of FEB 22 1803 purchasing FLORIDA and fixing SPANISH AMERICAN boundary west of the MISSISSIPPI RIVER.

Not a part of LA SALLES LOUISIANA Part of original LOUISIANA surrendered to SPAIN in 1819.

tion. During this period, also, the United States made a census of the population of the district. These citations are offered for the purpose of showing that this Government, in its sovereign capacity and through both its lawmaking and executive branches, had settled and finally disposed of all questions of ownership of the territory between the Mississippi and Perdido Rivers and south of latitude  $31^{\circ}$  which were raised by Spain after the purchase from France in 1803, and prior to the Florida treaty of 1819. The fact that the United States Supreme Court in many cases has supported the political acts of the Government relating to this territory is of passing interest. These decisions, however, can have no direct bearing upon questions of title affecting the territory in the aggregate.

### TERRITORY OF LOUISIANA, 1819-1904 (MAP NO. 5).

Map No. 5 shows the extent of the "Louisiana Purchase" after its boundaries of 1803 had been modified through the treaty with Spain ceding Florida to the United States and fixing the boundary between the United States and Spanish possessions west of the Mississippi River in 1819. It is of interest because the American gains and losses by that treaty are shown and because Spain was satisfied to fix her most northern boundary west of the Rocky Mountains at the parallel of  $42^{\circ}$  north. This western United States-Spanish boundary as finally settled was later accepted as the boundary between the Republic of Mexico and the United States, and still later in part as the northern boundary of the Republic of Texas. It will be noted that two small tracts, marked "A," not forming a part of La Salle's Louisiana, became a part of the United States, and that two tracts, marked "B," of much larger area shown upon the map, which are a part of the Mississippi watershed and were therefore a part of La Salle's Louisiana, were surrendered to Spain in exchange.

### SUMMARY.

1. French title to the territory called "Louisiana" in the Mississippi Valley had its origin and was based upon the discovery and proclamation of La Salle, April 9, 1682. The title "Louisiana," as proclaimed by La Salle, may not properly be applied to other and doubtful French possessions in America, and since French ownership of territory beyond the watershed line at the time of the purchase is a matter of grave doubt and can not be established, La Salle's "Louisiana" may not properly include such alleged possessions. The Spanish territory directly drained into the Gulf of Mexico west of the Mississippi River, or into the Gulf of California, or the Spanish and Oregon territory drained into the Pacific Ocean, or the territory drained into Hudson Bay, never belonged to France by virtue of La Salle's discovery and proclamation of 1682, when the limits of Louisiana were defined and

title to these districts was neither offered nor transferred by France to the United States in the sale of 1803.

2. French title to Gulf territory from the Mississippi River to Palm River, on the Gulf coast of Florida, as a part of original Louisiana, was as good as French title to the Mississippi Valley, for both districts came under the French flag at the same time and for the same reason, viz, the discoveries of La Salle and his proclamation based thereon, at the mouth of the Mississippi River, April 9, 1682. It therefore follows that subsequent cessions of "the whole territory known under the name of Louisiana," or of "the colony or province of Louisiana, with the same extent \* \* \* that it had when France possessed it," conveyed title to this territory just as surely as they conveyed title to territory drained by the Mississippi River and its tributaries, and the title thus conveyed was just as good.

3. The Government of the United States acted strictly within its treaty rights when, following the purchase of Louisiana from France in 1803, it occupied the territory between the Mississippi and Perdido Rivers, took a census of the people, levied and collected taxes, and finally, prior to the ratification of the purchase of Florida, divided the tract into three separate parcels and added one each to the States of Louisiana, Mississippi, and Alabama. Map No. 4, therefore, properly exhibits the outboundaries of the Louisiana purchased from France in 1803, and asserted by the United States thereafter, and Map No. 5 shows the modifications of that boundary west of the Mississippi River agreed to in the treaty with Spain in 1819.

### OTHER CONTIGUOUS ACQUISITIONS (MAP NO. 6).

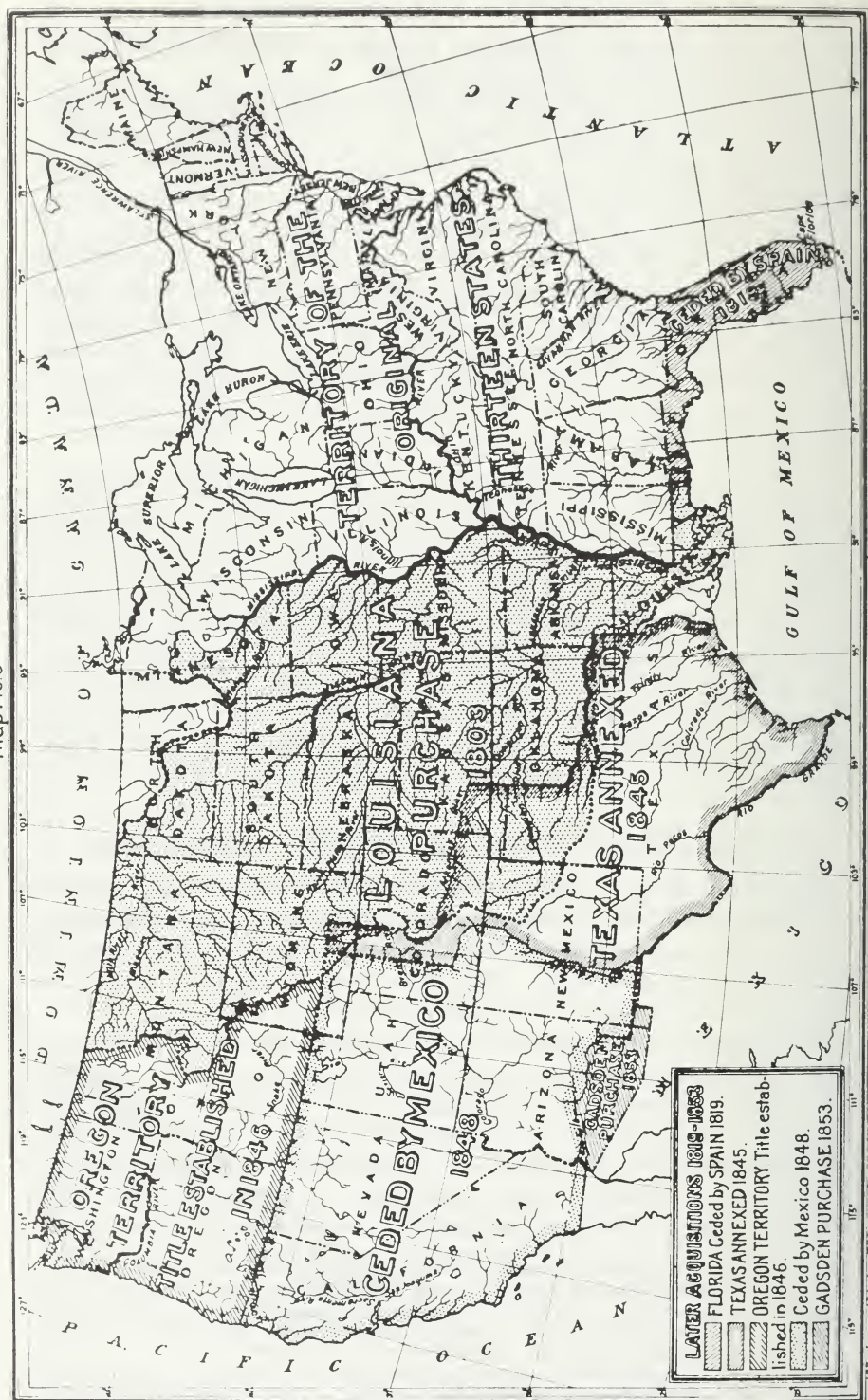
Map No. 6 shows in addition to the Louisiana Purchase boundaries the boundaries of the Texas annexation of 1845, the Oregon Territory, title to which was settled in 1846, the Mexican cession of 1848, and the Gadsden Purchase of 1853. The Department of the Interior and the Department of Commerce and Labor, by letters of February 2, 1912, and February 10, 1912, respectively, formally accepted these boundaries and the areas thereby determined for use in all publications of the several bureaus of each department.<sup>1</sup> The north and east boundaries of the Texas territory are identical with those of the Texas Republic which conformed to the compromise boundary between Spain and the United States, established by treaty of 1819. The west boundary of the Texas annexation conforms to the former west-

---

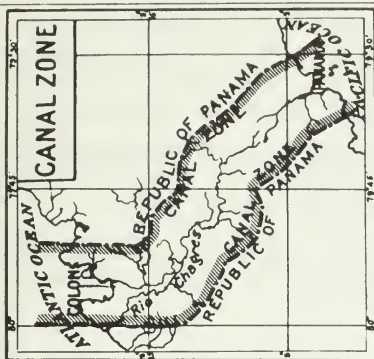
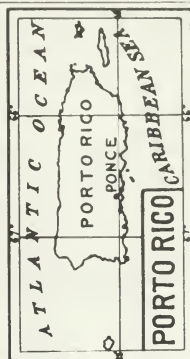
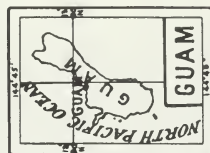
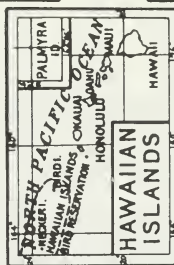
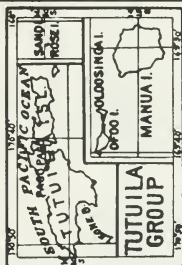
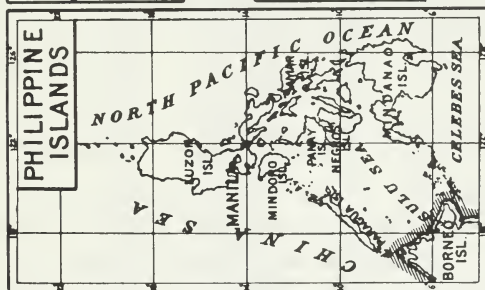
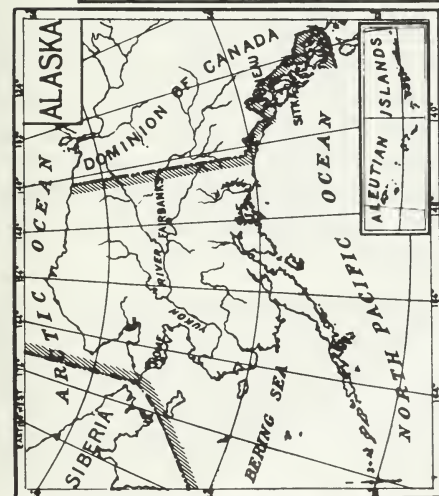
<sup>1</sup> A committee representing the Department of the Interior, consisting of Messrs. Frank Bond, Chief Clerk of the General Land Office, and S. S. Gannett, geographer of the Geological Survey, was appointed by the Secretary of the Interior, Jan. 9, 1911; and a committee, representing the Department of Commerce and Labor, consisting of Messrs. O. P. Austin, Chief of the Bureau of Statistics, and C. S. Sloane, geographer of the Bureau of the Census, was appointed by the Secretary of Commerce and Labor, Jan. 13, 1911. These committees were instructed to mutually confer and definitely and finally decide as to the boundaries and areas of the several acquisitions and of the States created therefrom. Their joint report was signed Jan. 26, 1912, and the same was approved by the heads of the respective departments, as noted above.



Map No 6







**NON-CONTIGUOUS ACQUISITIONS**  
 ALASKA. Ceded by RUSSIA in 1867.  
 PHILIPPINES. Acquired from SPAIN in 1898.  
 HAWAII and PALMYRA. Acquired by SPAIN in 1893.  
 GUAM. Acquired from SPAIN in 1898.  
 CANAL ZONE. Ceded by PANAMA in 1904.  
 TUTUILA. Acquired by International Treaty in 1899.  
 PORTO RICO. Acquired from SPAIN in 1898.

<http://stores.ebay.com/Ancestry-Found>

ern boundary of the Texas Republic. The common boundary along the forty-second parallel, between the Mexican cession and the Oregon territory, is the line also fixed by the treaty with Spain of 1819. The eastern boundary of the Oregon territory conforms to the western boundary of the Louisiana of La Salle and the Louisiana Purchase of 1803, the same being the watershed between the Mississippi River drainage and the drainage toward the Pacific Ocean.

*Area of the territory of the original 13 States and of the successive acquisitions within the continental limits, excepting Alaska and Panama Canal Zone.*

Acquisitions.	Area of original acquisition.	Net area after Louisiana delimitation, and net area of United States.
Territory of original 13 States as recognized by Great Britain in 1783, including the drainage basin of the Red River of the North (46,253 square miles).....	<i>Square miles.</i> 892, 135	<i>Square miles.</i> 892, 135
Louisiana Purchase from France in 1803 .....	924, 279	827, 987
This acquisition suffered loss in area amounting to 96,292 square miles by Spanish-American boundary delimitation of 1819.		
Territory gained through treaty of 1819 with Spain.....	13, 435	13, 435
Florida ceded by Spain in 1819.....	58, 666	58, 666
Texas, annexed in 1845, includes 94,815 square miles of original Louisiana excluded from Louisiana Purchase by treaty of 1819 with Spain.....	389, 166	389, 166
Oregon Territory, American title established in 1846.....	286, 541	286, 541
Mexico, ceded in 1848, includes 1,477 square miles of original Louisiana excluded from Louisiana Purchase by treaty of 1819 with Spain .....	529, 189	529, 189
Gadsden Purchase, in 1853.....	29, 670	29, 670
Total.....	3, 123, 081	3, 026, 789

## NONCONTIGUOUS ACQUISITIONS (MAP NO. 7).

Map No. 7 shows the geodetic location and approximate configuration of the noncontiguous acquisitions of the United States, of which only Alaska and the Panama Canal Zone are situated upon the continent, properly speaking, Hawaii, Porto Rico, the Philippines, Guam, and Samoa being islands of the sea. Of these acquisitions, Alaska was purchased from Russia in 1867, the location of the United States-Canadian boundary thereof being finally fixed by treaty proclaimed March 3, 1903. The Philippine Islands, Guam, and Porto Rico were acquired as indemnity and by partial purchase from Spain in 1898; the Hawaiian Islands were annexed in 1898, and the Tutuila group was acquired in 1899. The Panama Canal Zone was ceded by the Republic of Panama in 1904.

### *Areas of noncontiguous acquisitions.*

	Square miles.
Alaska.....	590, 884
Guam.....	210
Hawaii, including Palmyra Island.....	6, 449
Panama Canal Zone.....	527
Philippine Islands.....	115, 026
Porto Rico.....	3, 435
Tutuila group, Samoa.....	77
Virgin Islands .....	138
Total .....	716, 746

<http://stores.ebay.com/Ancestry-Found>

Grand total area of United States, including all acquisitions, 3,743,306 square miles, or 2,395,715,840 acres.

*Area of States and District of Columbia.*

[These areas have previously been used by the Departments of the Interior and Commerce and Labor and their several bureaus, being based upon careful joint calculations made in the General Land Office, the Geological Survey, and the Bureau of the Census.]

States and District of Columbia.	Land surface.		Water surface.		Total areas.	
	<i>Sq. m.</i>	<i>Acres.</i>	<i>Sq. m.</i>	<i>Acres.</i>	<i>Sq. m.</i>	<i>Acres.</i>
Alabama.....	51,279	32,818,560	719	460,160	51,998	33,278,720
Alaska.....	571,065	365,481,600	15,335	9,814,400	586,400	375,296,000
Arizona.....	113,810	72,838,400	146	93,440	113,956	72,931,840
Arkansas.....	52,525	33,616,000	810	518,400	53,335	34,134,400
California.....	155,652	99,617,280	2,645	1,692,800	158,297	101,310,080
Colorado.....	103,658	66,341,120	290	185,600	103,948	66,526,720
Connecticut.....	4,820	3,084,800	145	92,800	4,965	3,177,600
Delaware.....	1,965	1,257,600	405	259,200	2,370	1,516,800
District of Columbia.....	60	38,400	10	6,400	70	44,800
Florida.....	54,861	35,111,040	3,805	2,435,200	58,666	37,546,240
Georgia.....	58,725	37,584,000	540	345,600	59,265	37,929,600
Hawaii.....	6,415	4,105,600	9	5,760	6,424	4,111,360
Idaho.....	83,354	53,346,560	534	341,760	83,888	53,688,320
Illinois.....	56,043	35,867,520	622	398,080	56,665	36,265,600
Indiana.....	36,045	23,068,800	309	197,760	36,354	23,266,560
Iowa.....	55,586	35,575,040	561	359,040	56,147	35,934,080
Kansas.....	81,774	52,335,360	384	245,760	82,158	52,581,120
Kentucky.....	40,181	25,715,840	417	266,880	40,598	25,982,720
Louisiana.....	45,409	29,061,760	3,097	1,982,080	48,506	31,043,840
Maine.....	29,895	19,132,800	3,145	2,012,800	33,040	21,145,600
Maryland.....	9,941	6,362,240	2,386	1,527,040	12,327	7,889,280
Massachusetts.....	8,039	5,144,960	227	145,280	8,266	5,290,240
Michigan.....	57,480	36,787,200	500	320,000	57,980	37,107,200
Minnesota.....	80,858	51,749,120	3,824	2,447,360	84,682	54,196,480
Mississippi.....	46,362	29,671,680	503	321,920	46,865	29,993,600
Missouri.....	68,727	43,985,280	693	443,520	69,420	44,428,800
Montana.....	146,201	93,568,640	796	509,440	146,997	94,078,080
Nebraska.....	76,808	49,157,120	712	455,680	77,520	49,612,800
Nevada.....	109,821	70,285,440	869	556,160	110,690	70,841,600
New Hampshire.....	9,311	5,779,840	310	198,400	9,621	5,978,240
New Jersey.....	7,514	4,808,960	710	454,400	8,224	5,263,360
New Mexico.....	122,503	78,401,920	131	83,840	122,634	78,485,760
New York.....	47,654	30,498,560	1,550	992,000	49,204	31,490,560
North Carolina.....	48,740	31,193,600	3,686	2,359,040	52,426	33,552,640
North Dakota.....	70,183	44,917,120	654	418,560	70,837	45,335,680
Ohio.....	40,740	26,073,600	300	192,000	41,040	26,265,600
Oklahoma.....	69,414	44,424,960	643	411,520	70,057	44,836,480
Oregon.....	95,607	61,138,480	1,092	698,880	96,699	61,837,360
Pennsylvania.....	44,832	28,682,480	294	188,160	45,126	28,880,640
Rhode Island.....	1,067	682,880	181	115,840	1,248	798,720
South Carolina.....	30,495	19,516,800	494	316,160	30,989	19,832,960
South Dakota.....	70,868	49,185,520	747	478,080	77,615	49,673,600
Tennessee.....	41,687	26,679,680	335	214,400	42,022	26,894,080
Texas.....	262,398	167,934,720	3,498	2,253,720	265,896	170,173,440
Utah.....	82,184	52,587,760	2,806	1,795,840	84,990	54,383,600
Vermont.....	9,124	5,839,360	440	281,600	9,564	6,120,960
Virginia.....	40,262	25,767,680	2,365	1,513,600	42,627	27,281,280
Washington.....	66,836	42,775,040	2,291	1,466,240	69,127	44,241,280
West Virginia.....	24,022	15,374,080	148	94,720	24,170	15,468,800
Wisconsin.....	55,256	35,363,840	810	518,400	56,066	35,882,240
Wyoming.....	97,594	62,460,160	320	204,800	97,914	62,664,960
<b>Total.....</b>	<b>2,973,890</b>	<b>1,903,289,600</b>	<b>52,899</b>	<b>33,855,360</b>	<b>3,026,789</b>	<b>1,937,144,960</b>

Owing to their location adjoining the Great Lakes, the States enumerated below contain approximately an additional number of square miles as follows: Illinois, 1,674 square miles of Lake Michigan; Indiana, 230 square miles of Lake Michigan; Michigan, 16,653 square miles of Lake Superior, 12,922 square miles of Lake Michigan, 9,925 square miles of Lake Huron, and 460 square miles of Lakes St. Clair and Erie; Minnesota, 2,514 square miles of Lake Superior; New York, 3,140 square miles of Lakes Ontario and Erie; Ohio, 3,443 square miles of Lake Erie; Pennsylvania, 891 square miles of Lake Erie; Wisconsin, 2,378 square miles of Lake Superior and 7,500 square miles of Lake Michigan.

In addition to the water areas noted above, California claims jurisdiction over all Pacific waters lying within 3 English miles of her coast; Oregon claims jurisdiction over a similar strip of the Pacific Ocean 1 marine league in width between latitude 42° north and the mouth of the Columbia River; and Texas claims jurisdiction over a strip of Gulf water 3 leagues in width, adjacent to her coast and between the Rio Grande and the Sabine River.



BLM LIBRARY  
DENVER FEDERAL CENTER  
P.O. BOX 25047  
DENVER, COLORADO 80225

<http://stores.ebay.com/Ancestry-Found>



Thank you for your order !

This media compilation, our respective advertisements and marketing materials are protected under U.S. Copyright law. The Federal Digital Millennium Copyright Act and various International Copyright laws prohibit the unauthorized duplication and reselling of this media. Infringement of any of these written or electronic intellectual property rights can result in legal action in a U.S. court.

If you believe your disc is an unauthorized copy and not sold to you by **Rockyguana** or **Ancestry Found** please let us know by emailing at

<mailto:dclark4811@gmail.com>

It takes everyone's help to make the market a fair and safe place to buy and sell.